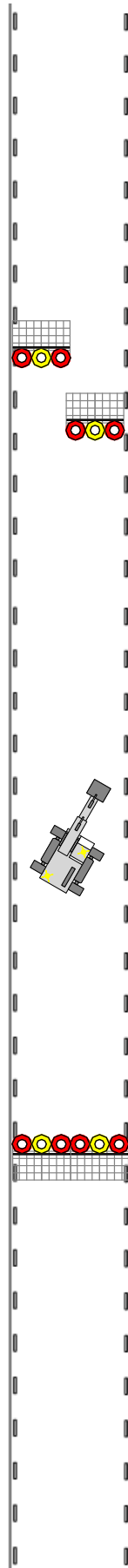
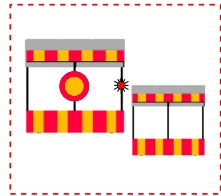
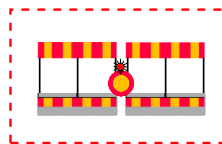
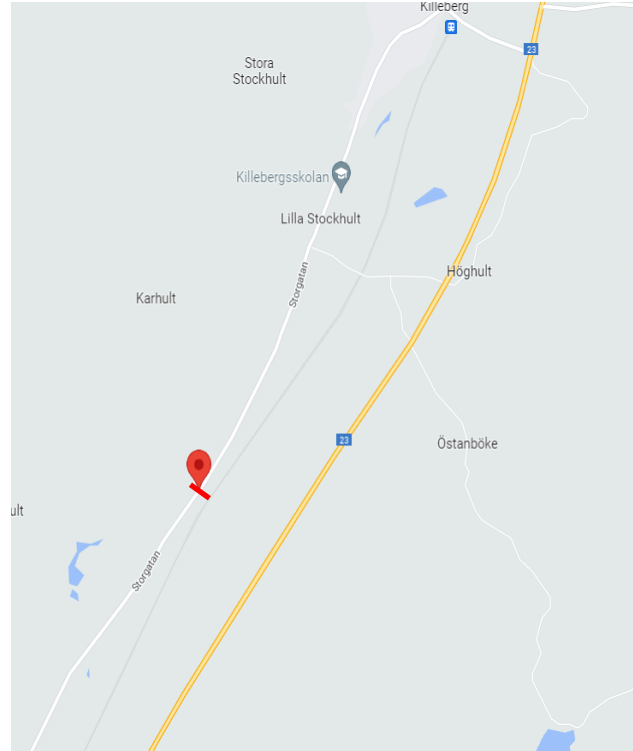
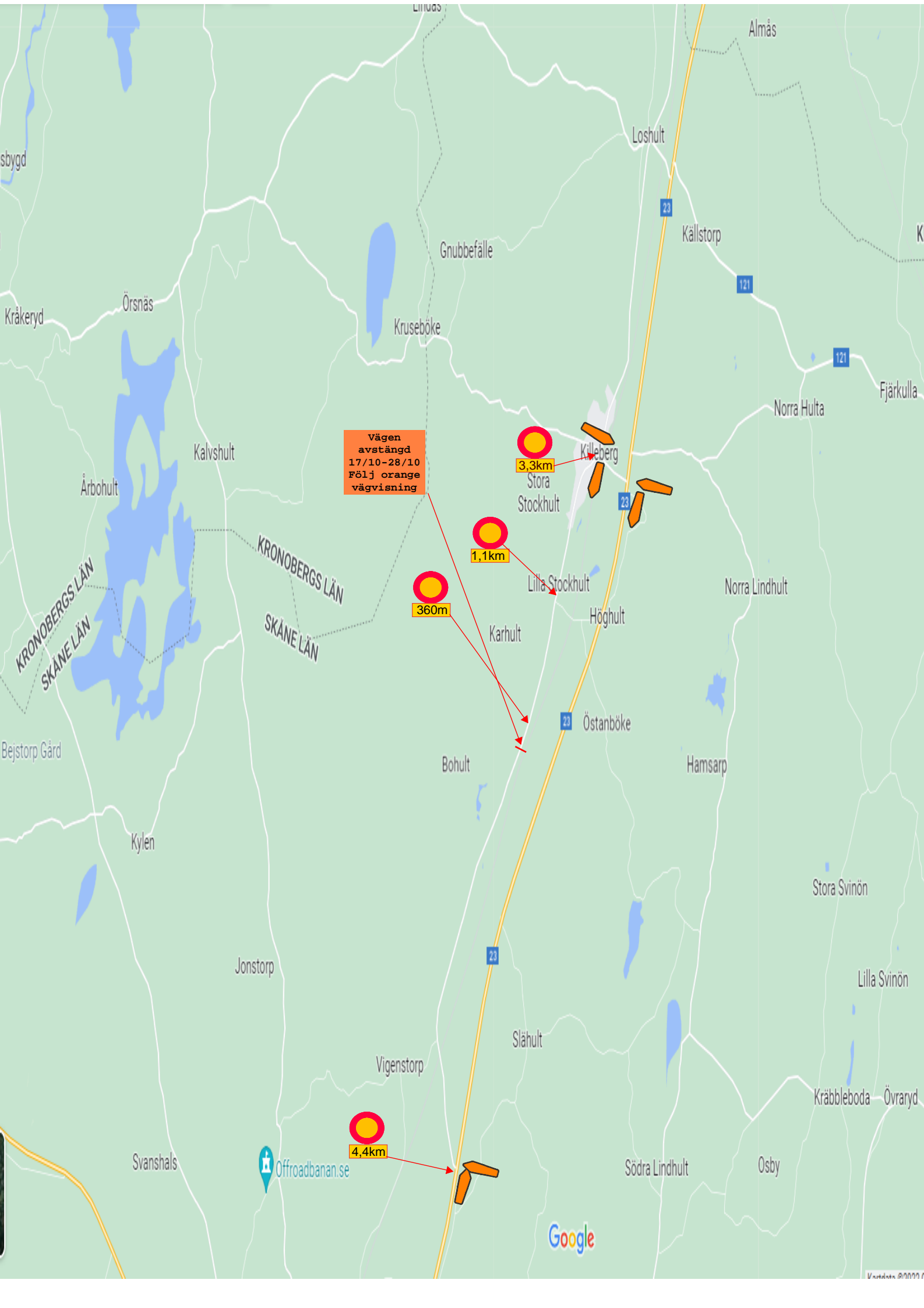


TA plan avser byte av trumma vid väg 1956



Kordinat
56.451042 14.070970





Vägen
avstängd
17/10-28/10
Följ orange
vägvisning

3,3km

1,1km

360m

4,4km

Offroadbanan.se

Google

Karta © 2023